

Fort Knox Compatible Use Plan



Launch Meeting – September 20, 2019

Colvin Community Center
Radcliff, KY

Today's Agenda

Welcome - Mike Burress, Executive Director, Lincoln Trail ADD

Remarks – MG John R. Evans, Jr., Fort Knox Commanding General

Lunch – Sponsored by WesBanco, Elizabethtown

Project Overview – Mike Robinson, GIS Specialist, Lincoln Trail ADD

Committee Business – Mike Skaggs

What's Next – Mike Robinson

Adjourn

Introductions

Compatible Use Plan (CUP)

Sponsor

-Lincoln Trail Area Development District

Mike Burress, Executive Director

Krista Levee, Public Administration Specialist

Bo Martin, Regional Transportation Planner

Mike Skaggs, MPO Transportation Planner

Mike Robinson, GIS Specialist

What is CUP?

CUP is a study that will result in an implementation plan to promote compatible civilian development surrounding Ft. Knox.

What is CUP?

CUP represents a planning process that **promotes open, continuous dialogue** among the Military, surrounding jurisdictions, and states to support long-term sustainability and operability of military missions

What is CUP?

Previously known as the Joint Land Use Study (JLUS)

Original JLUS – 1994

Updated JLUS - 2008

What is CUP?

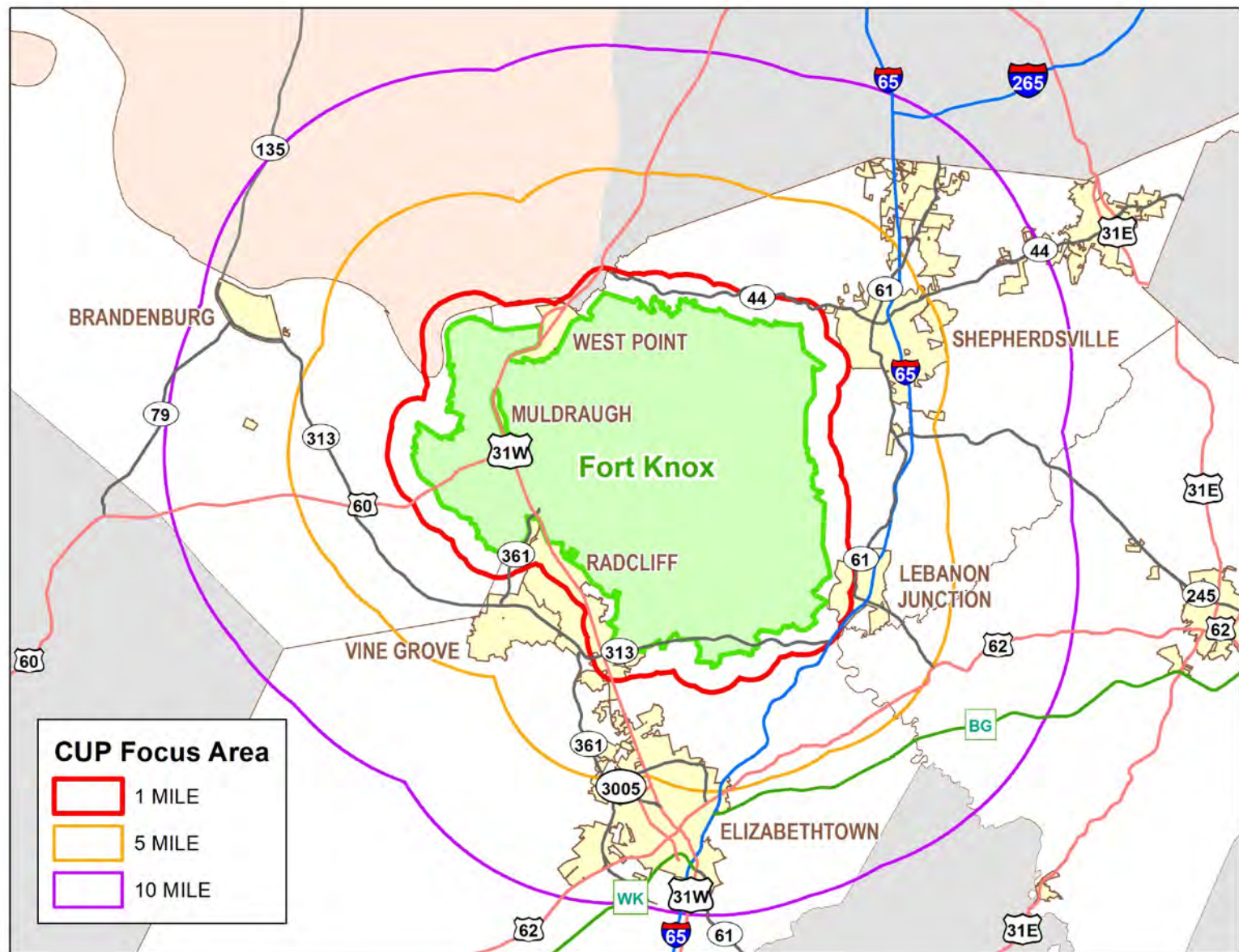
CUP IS:

- a study that recommends appropriate actions for consideration.
- a collaborative effort with input from all parties.
- a compilation of data to assist in better decision making unique to the needs of the communities surrounding Fort Knox.

CUP IS NOT:

- a regulatory document.
- an enforceable action.

CUP Focus Area



Why CUP?

NOISE

HEALTH & SAFETY

ENCROACHMENT

LIGHT POLLUTION

NATURAL / ENVIRONMENTAL

HOUSING

TRAFFIC

VERTICAL OBSTRUCTIONS

FREQUENCY SPECTRUM

ANTI-TERRORISM/FORCE PROTECTION

Why CUP?

FORT KNOX ECONOMIC ENGINE

- PAYROLL/INVESTMENT

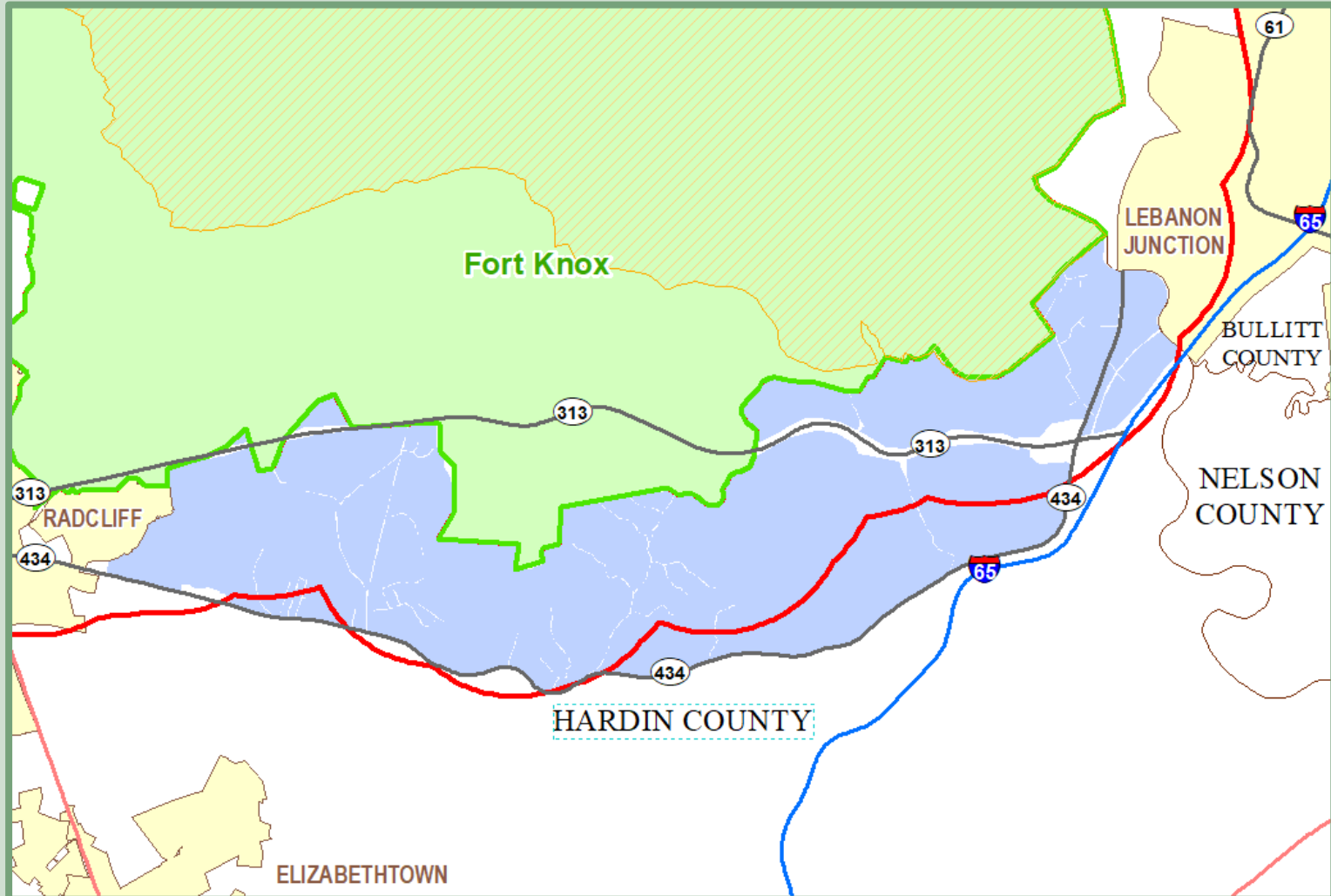
 - Expenditures - \$2.6 Billion annually
 - 9,000 + Civilian Employees

- DAGIR (Digital Air-Ground Integration Range)
\$45 Million investment

- Population, KY's 15th largest City
Daytime population 25,000+

Why CUP?

SUCCESS STORIES - KY 313 CORRIDOR BUFFER



CUP Activities

- Public Participation Plan
- Background Research - Data gathering
- Public Meetings
 - Information Exchange /Surveys
- Analysis

CUP Activities

- Present Findings
- Draft Report & Implementation Plan
- Present for Review
- Submit final report to OEA

CUP Public Meetings

Conduct 3 Public Meetings

#1 Workshop

- Explain CUP
- Provide Fort Knox Overview
- Promote Interaction to Gain Data
- Open Initial Survey Period
- Discuss Issues, Concerns, Strategies

missionknox.org

Events Calendar

Surveys

Documents

Maps

Meeting Materials & Minutes

Contact Information

CUP Deliverables

Public Participation Plan

Final Report

Executive Summary

Implementation Strategy

Website Executive Summary

Geographic Data Layers

CUP Stakeholders

Bullitt County



Bullitt County

City of Lebanon Junction

City of Shepherdsville

Building Assoc. of Greater Louisville

Bullitt County Chamber of Commerce

Bullitt County Economic Dev. Auth.

Bullitt County Planning and Zoning

Bullitt County Schools

Kentuckiana Regional Planning &
Development Agency (KIPDA)

CUP Stakeholders

Hardin County



Hardin County

City of Elizabethtown

City of Radcliff

City of Vine Grove

City of West Point

Elizabethtown/Hardin County Industrial Foundation

Hardin County Chamber of Commerce

Hardin County Schools

Hardin County Water District #1

Heart of KY Assoc. of Realtors

Lincoln Trail Homebuilders Assoc.

CUP Stakeholders

Meade County

MEADE COUNTY



UNITY AND PROGRESS

Meade County

City of Brandenburg

City of Muldraugh

Meade County Chamber of Commerce

Meade County Economic Development

Meade County Schools

Meade County Water District

CUP Stakeholders

Nelson County



Nelson County

Bernheim Arboretum & Research Forest

Nelson County Economic Development Authority

CUP Stakeholders

State – Federal - Others

Senator Mitch McConnell

Senator Rand Paul

Congressman Brett Guthrie

Kentucky Commission on Military Affairs

Kentucky Dept. of Fish & Wildlife Resources

Kentucky State Nature Preserves

Kentucky Transportation Cabinet – District 4

Knox Regional Development Alliance

Kentucky Natural Lands Trust

Fort Knox Military Reservation

CUP Stakeholders

the PUBLIC

CUP Committees

Executive Committee (EC)

Membership: Local elected officials representing jurisdictions in the study area, federal and state agency officials, and military leadership.

Role: Lead the direction of the CUP and monitor the implementation and adoption of policies and strategies.

Meetings: 3 additional scheduled. Others may occur depending on need.

CUP Committees

Technical Advisory Committee (TAC)

Membership: Representatives from local, regional, state and federal agencies, environmental, and the development community.

Role: Provide the technical knowledge needed to guide and assist LTADD in the development of the CUP.

Meetings: 4 additional scheduled. Others may occur depending on need.

CUP Committees

Public Participation Plan

REVIEW

CUP What's Next

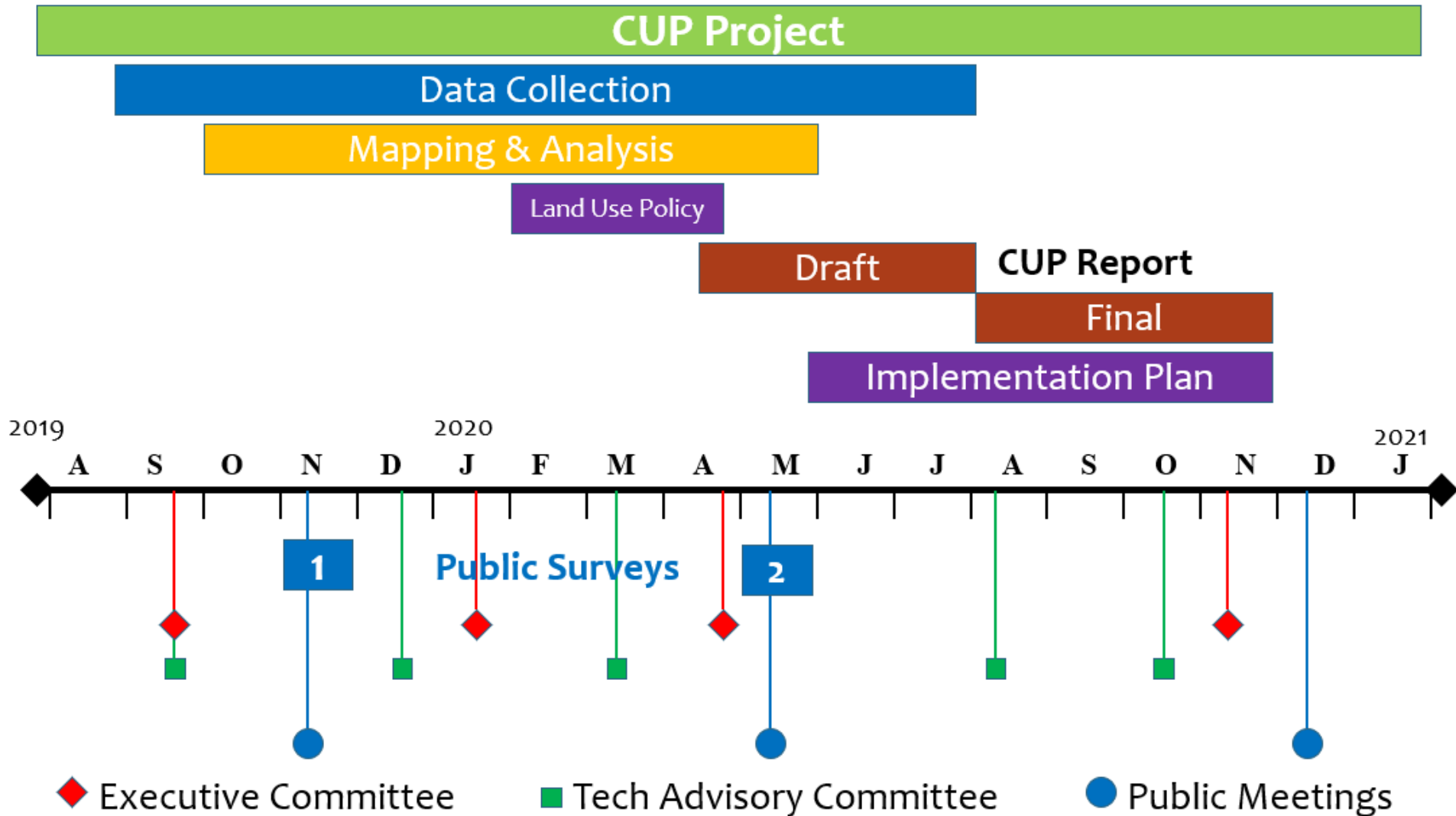
Website Launch

Data Gathering

Surveys

Public Meetings

CUP Timeline



CUP Public Meetings

Initial Meeting, West:

Nov. 7, 2019, 5:00 – 7:00 pm ET

Colvin Community Center

230 Freedoms Way

Radcliff, KY 40160

Initial Meeting, East:

Nov. 13, 2019, 5:00 – 7:00 pm ET

Shepherdsville City Hall

634 Conestoga Pkwy

Shepherdsville, KY 40165

CUP Contact Info



Lincoln Trail
Area Development District

www.ltadd.org

270-769-2393

Mike Burress - Mike Robinson